



# Sjókovin

Leirvík desember 2021

The logo for Vikmar, featuring the word "Vikmar" in a bold, red, sans-serif font. The text is centered within a circular graphic composed of two concentric rings: an inner red ring and an outer blue ring. The background of the slide is dark blue with abstract white and light blue curved lines and a faint map of Iceland in the lower-left corner.


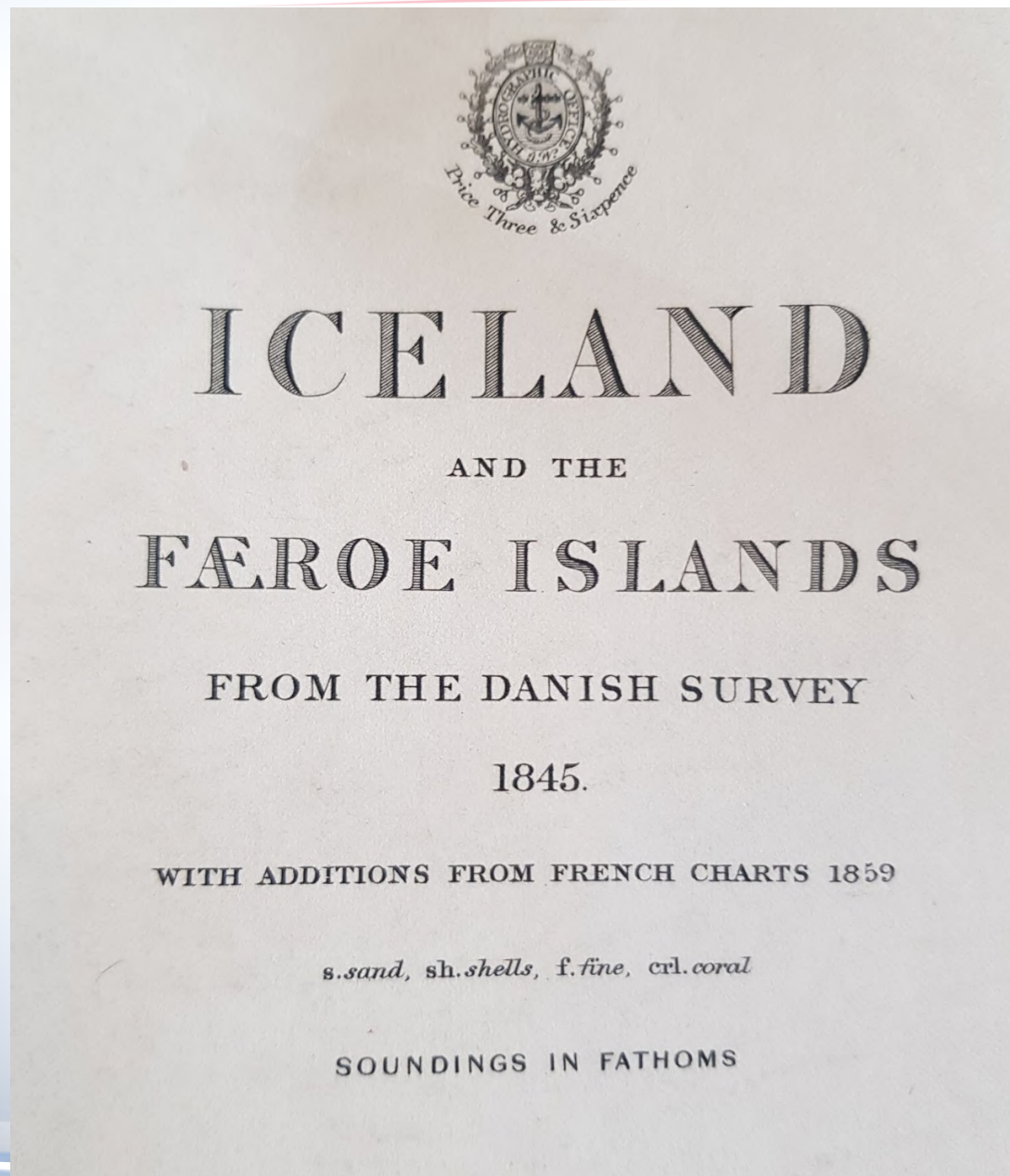
**Vikmar**

# MetaFishing



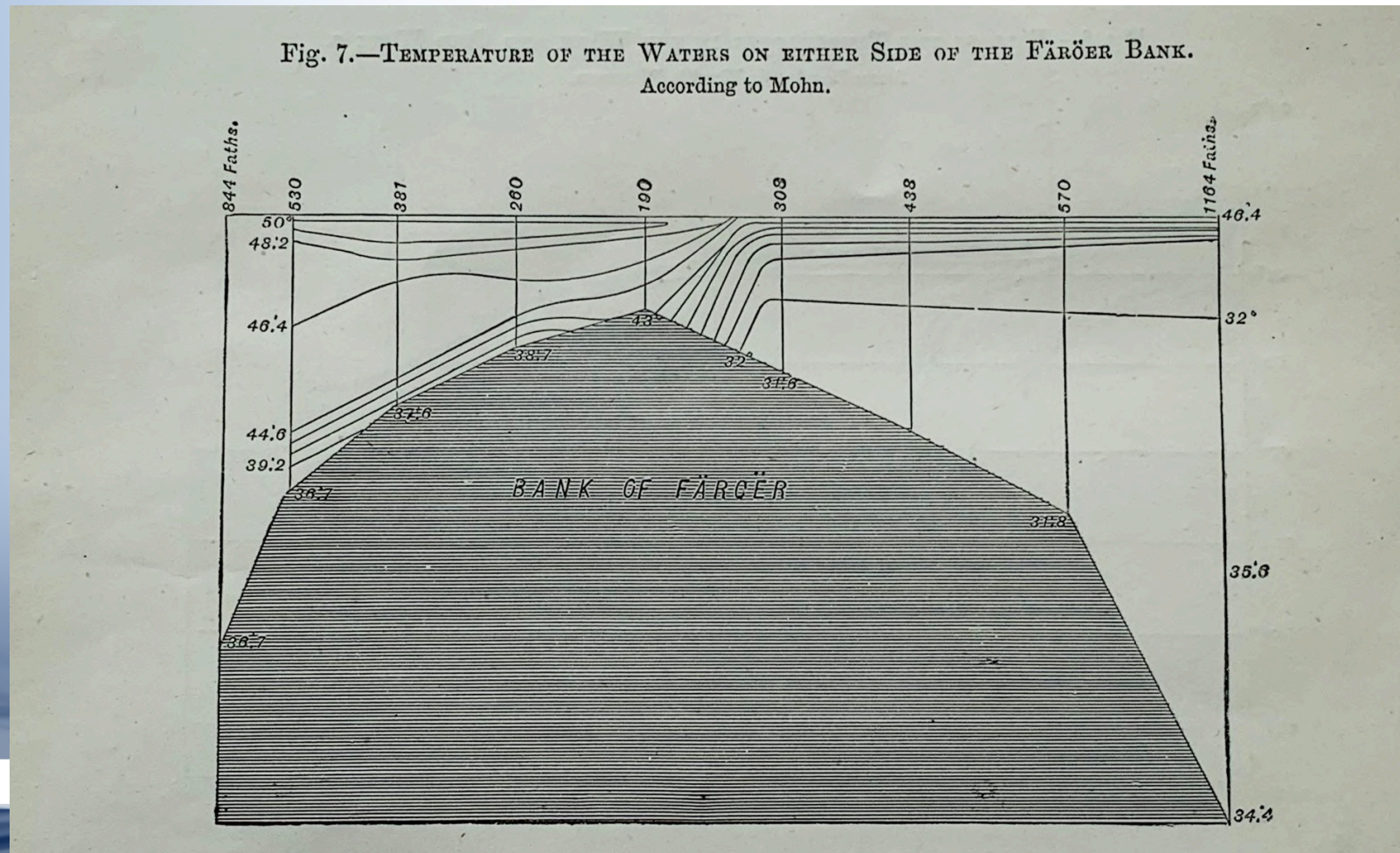
## MetaFishing

- Innsavnan av data úr havinum
- Hetta hevur verði gjørt við Føroyar í mong ár
- Kortdømið vísir dýpi, men eisni slag av botni,  
so sum sand, skeljar og korallir á Føroya Banka
- Hetta franska kortið er frá 1859





## MetaFishing

- Hitamátingar á Føroya Banka. Kortið vit síggja her er frá 1885 og vísir eina hitaskurð tvørtur um bankan.



## MetaFishing

- Í 1997 byrjaði eg við at savna dýpir frá skipum.
- Hetta var gjørt manuelt við at plottari loggaði data.
- Tá skipið var í havn, var farið umborð eftir data.
- Hesi vóru so send á diskettum til framlands
- Har vóru botnkort gjørt og so send aftur til Føroyar 😊
- Í uml. 2000 kom Olex plottarin, og tá kundi brúkarin sjálvur gera egin fiskikort.



# Viknet

2005



Vikmar installerar fyrsta VSAT terminal.

Hetta gav heilt nýggjar møguleikar at samskifta og deila data!



Somuleiðis fáa Trol- og nótabátar nýtt slag av “neta monnum” umborð ☺



# Fish Info





# FishIn.fo





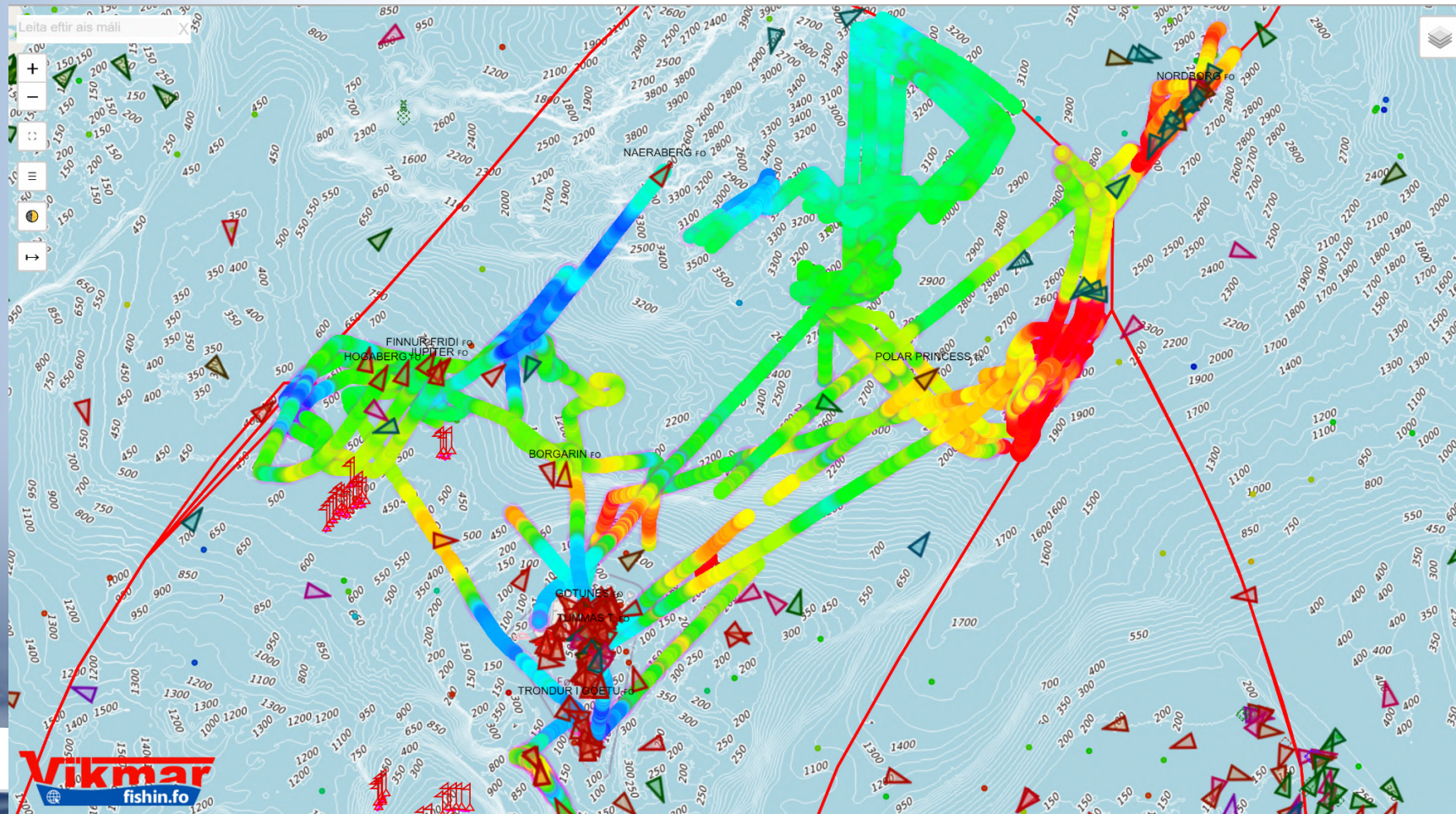
## Fishin.fo

- Fishin.fo byrjaði sum ein AIS tænasta har skip deila AIS beinleiðis
- Við árunum er skipanin ment ,og umfatar í dag rúgvu av ymiskum data frá skipum og data sum eru áhugaverd hjá havfrøðingum.

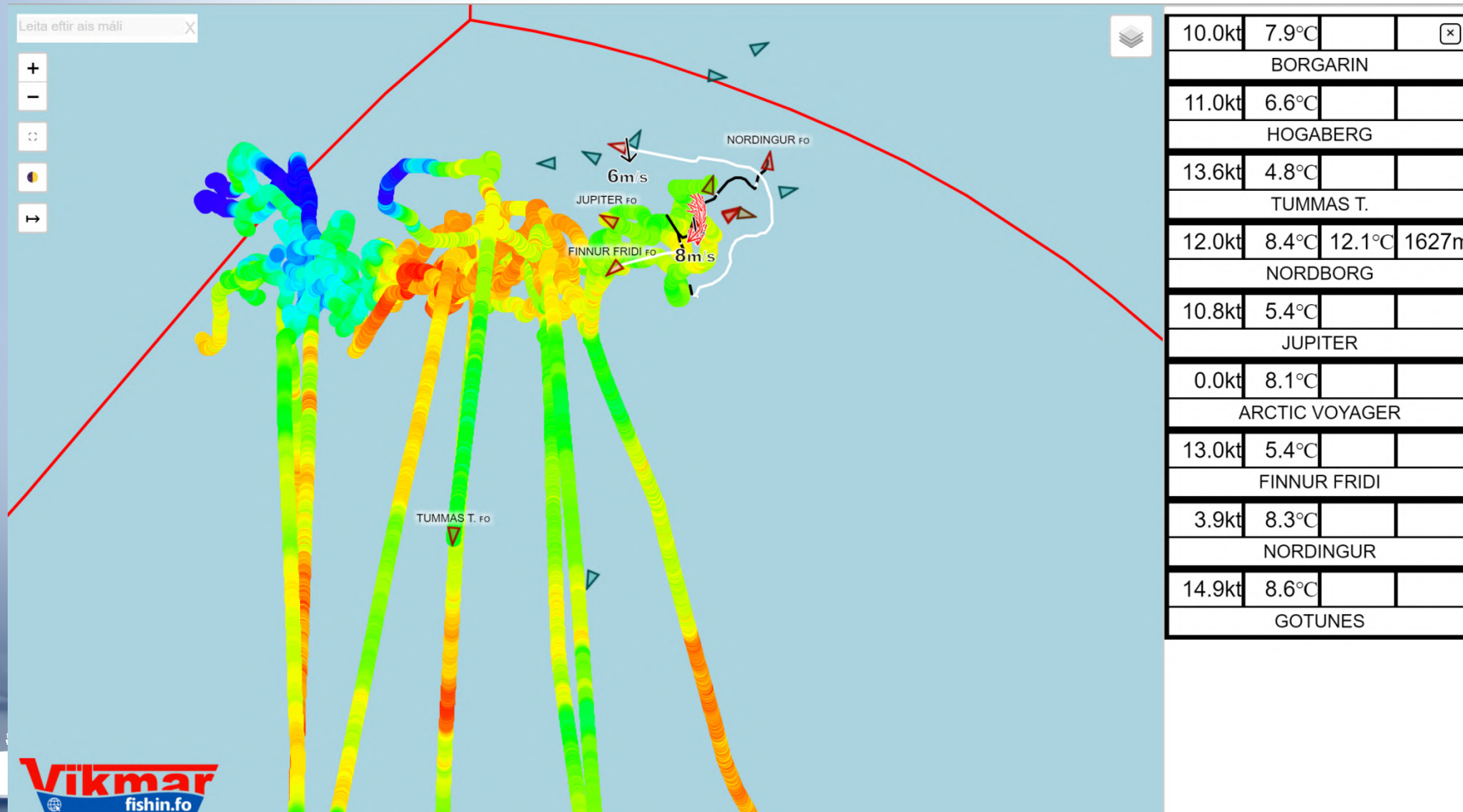


## Fishin.fo

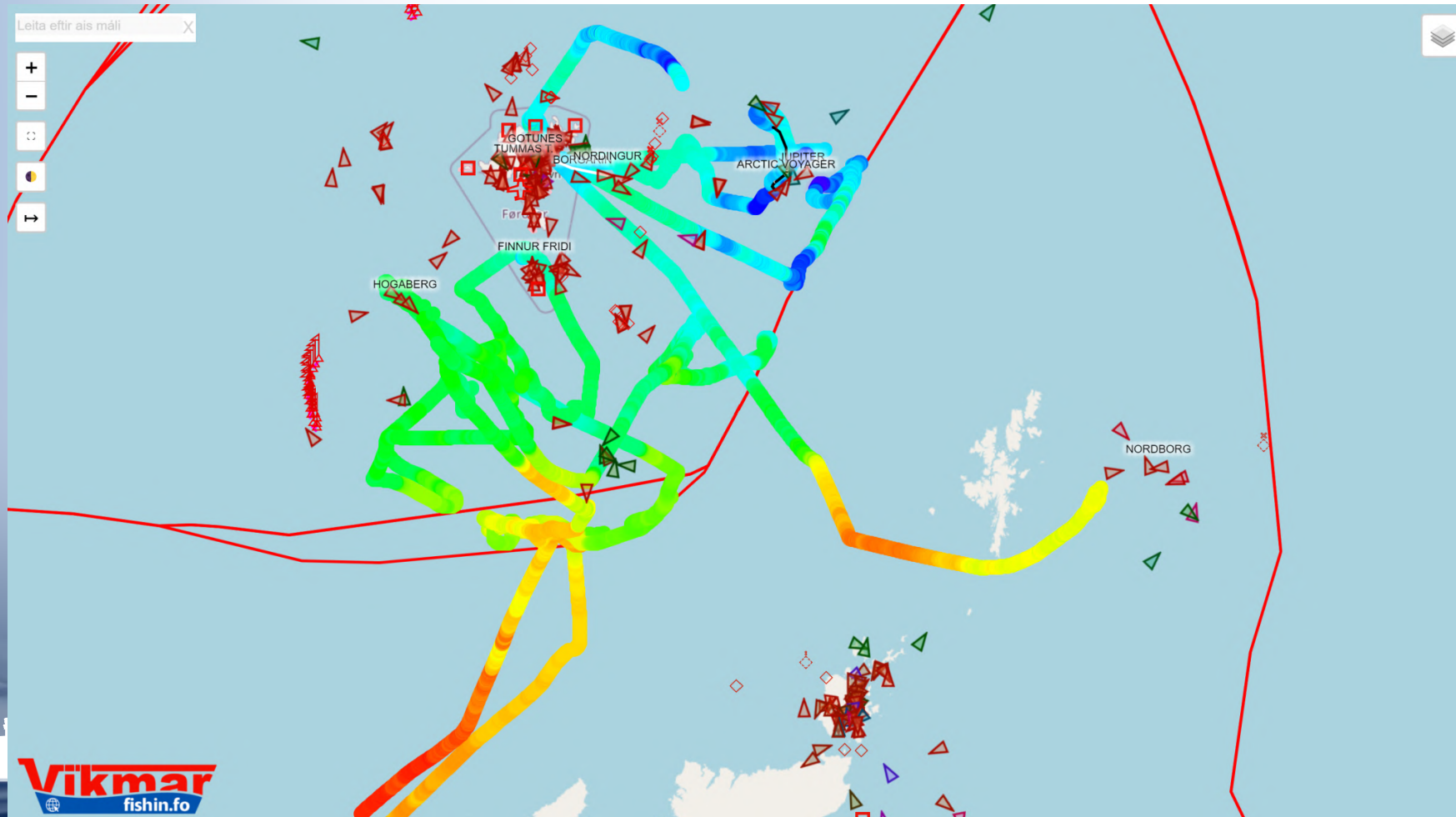
- Tað sum er serligt og ger fishin.fo til einastu tænanstu av sínum slag er at flest øll data eru beinleiðis!
- Havflatu og trolhiti er ein av funktióninum, har skip deila hesu data, sum so verða víst á Fishin.fo



- Mynd 30/11-2021 blátt 4.5 stig og reytt 5.7 stig
- Til hægri sæst beinleiðis ferð og havflatu hiti. Um skip hefur trolíð úti og sendir data inn, sæst trol hiti og dýpi eisini.



- Mynd 30/11-2020
- Tað er eisini skjótt og lætt at leita eftir gomlum data. Her síggja vit hvar skipini vóru stødd fyri einum ári síðan og havflatuhitan.



- Mynd 30/11-2021 Botn Trol hiti, blátt 8 stig og reytt 9 stig.

### Menu

Temperatur Stýring

Skip 
  Trol 
  Munur 
  Hvörki 
 Vis lista

Botn 
  YvirfladuMinsta 
  Mesta

Minsta Mesta Munur Bert innan 
 Sjálvirkandi

fyrri öki 
Minsta Mesta

Nú 
  Gamalt 
  Bæði

Mini mál  
 Far Slóðir  
 Vist AIS mál  
 Kassar  
 Annað

AIS lötumynd frá:

Túrar (beta)  
 SKORABERG FO [Download](#) [Graph](#) [Reinsa](#)

Túr byrjan	Túr endar	Túr longd
22.11.2021 21.18		8d 14t
10.11.2021 22.21	21.11.2021 19.55	11d 22t
28.10.2021 20.32	8.11.2021 05.31	10d 10t
23.10.2021 15.30	28.10.2021 01.57	4d 10t
17.10.2021 07.42	23.10.2021 14.03	6d 6t
15.10.2021 12.38	15.10.2021 15.09	0d 3t
14.10.2021 23.53	15.10.2021 04.09	0d 4t
5.10.2021 15.32	13.10.2021 23.24	8d 8t

[Styr Brúkarum](#)  
[Leinkjur](#)  
[Mið](#)

Dagur, klokka av valdum ráki

Sjálvirkandi nærmast við nú

Leita eftir ais máli



- Fiskikortið vísir gott hitan í mun til dýpið. Tó er tað ikki altíð so, sum vit eisini síggja her.

### Menu

Temperatur Stýring

Skip 
  Trol 
  Munur 
  Hvørki 
 Vís lista

Botn 
  YvirfladuMinsta 
  Mesta

Minsta Mesta Munur Bert innan 
 Sjálvirkandi

fyrri øki

Nú 
  Gamalt 
  Bæði

Míni mál  
 Far Slóðir  
 Vist AIS mál  
 Kassar  
 Annað

AIS løtmynd frá:

Túrar (beta)

SKORABERG FO [Download](#) [Graph](#) [Reinsa](#)

Túr byrjan	Túr endar	Túr longd
22.11.2021 21.18		8d 14t
10.11.2021 22.21	21.11.2021 19.55	11d 22t
28.10.2021 20.32	8.11.2021 05.31	10d 10t
23.10.2021 15.30	28.10.2021 01.57	4d 10t
17.10.2021 07.42	23.10.2021 14.03	6d 6t
15.10.2021 12.38	15.10.2021 15.09	0d 3t
14.10.2021 23.53	15.10.2021 04.09	0d 4t
5.10.2021 15.32	13.10.2021 23.24	8d 8t

[Stýr Brúkarum](#)  
[Leinkjur](#)  
[Mið](#)

Dagur, klokka av valdum ráki

Sjálvirkandi nærmast við nú

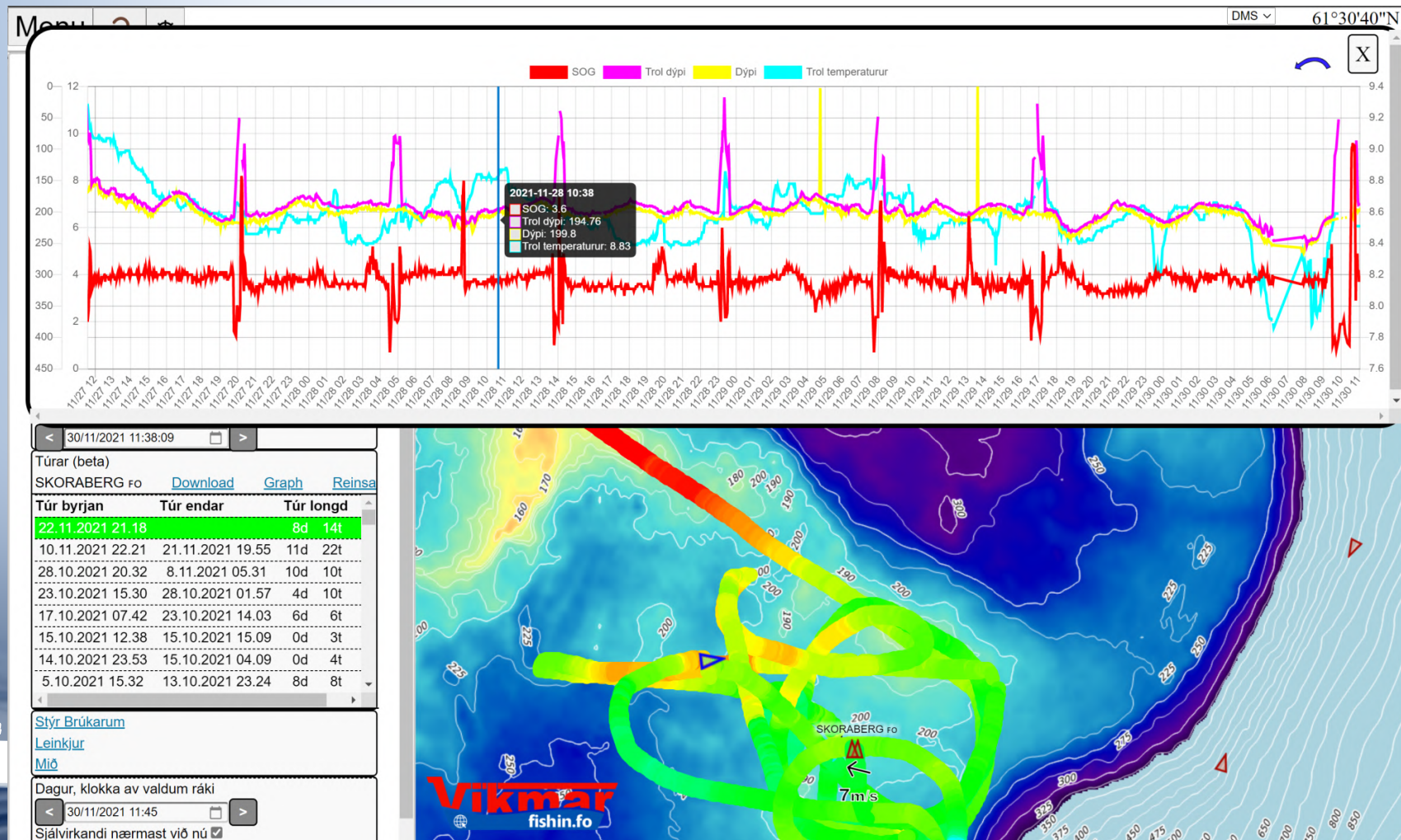
SKORABERG FO

7 m/s

2.7 m



Vikmar fishin.fo

- Allir túrar verða goymdir fyrri seg. Skjótt er at finna fram gamlar túrar og síggja data fyrri hesar.
- Her síggja vit part av slóð av einum túri, har vit eisini síggja ferð, trolldýpi, trolhita og botndýpið.




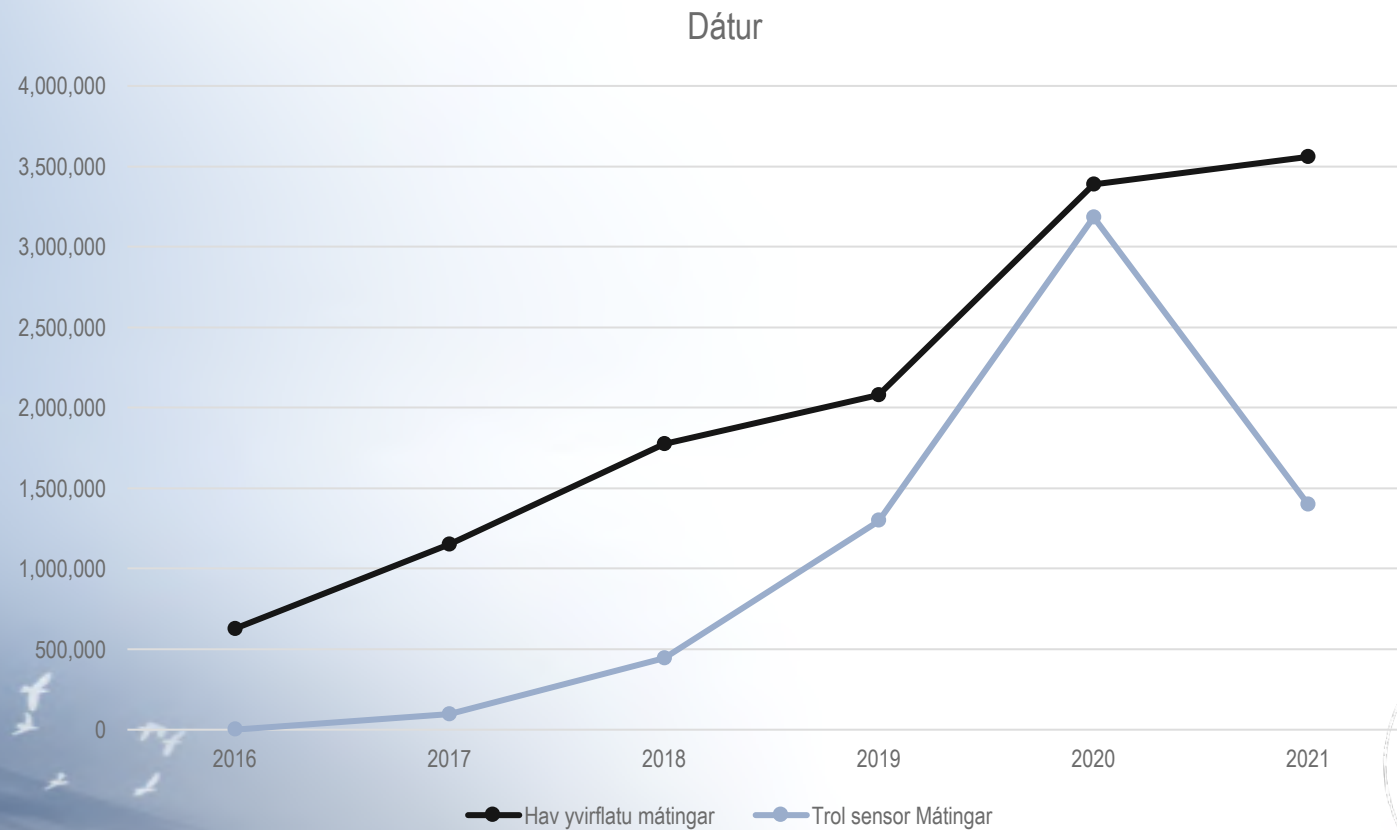
- Tabel vísir skip sum eru “online” og deila hita. Vit síggja eisini, havflatu hita, trolhita og trolkýpi.
- Bert skip sum deila hita, fáa atgongd til hita frá øðrum skipum

NAVN	SOG	SFT	TRT	TRD
ARCTIC VIKING	3.9	3.09	2.80	224
ARCTIC VOYAGER		8.15		
BORGARIN	1.3	7.84		
DYRINDAL	4.1	8.79	40.96	824
ENNIBERG	3.7		3.02	174
FUGLBERG	3.9		8.49	187
GOTUNES	14.9	8.58		
HAMRANES	3.6	9.12	7.00	343
HOGABERG	11.0	6.35		
JUPITER	11.8	5.55		
NORDBORG	10.9	7.88	5.89	258
OLGA MARIA	3.1		8.36	320
POLAR NANOQ	12.4	10.34		
POLAR PRINCESS	3.0	1.76	3.88	977
SJURDARBERG	3.8		2.64	227
SKORABERG	3.7		8.49	187
TASIILAQ	4.1	5.57	5.38	337
TRONDUR I GOETU	11.1	7.92		
TUMMAS T.	13.0	4.80		


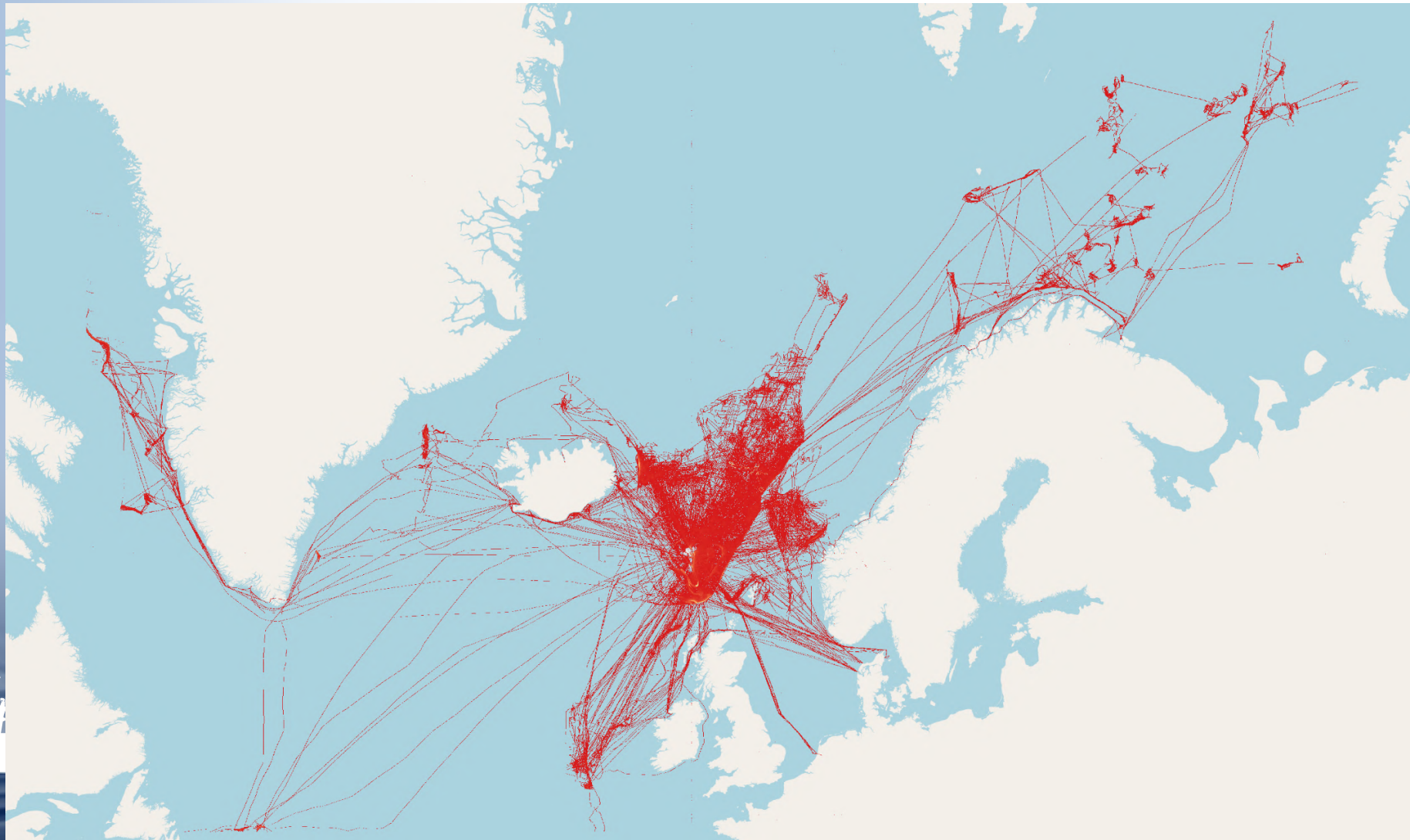




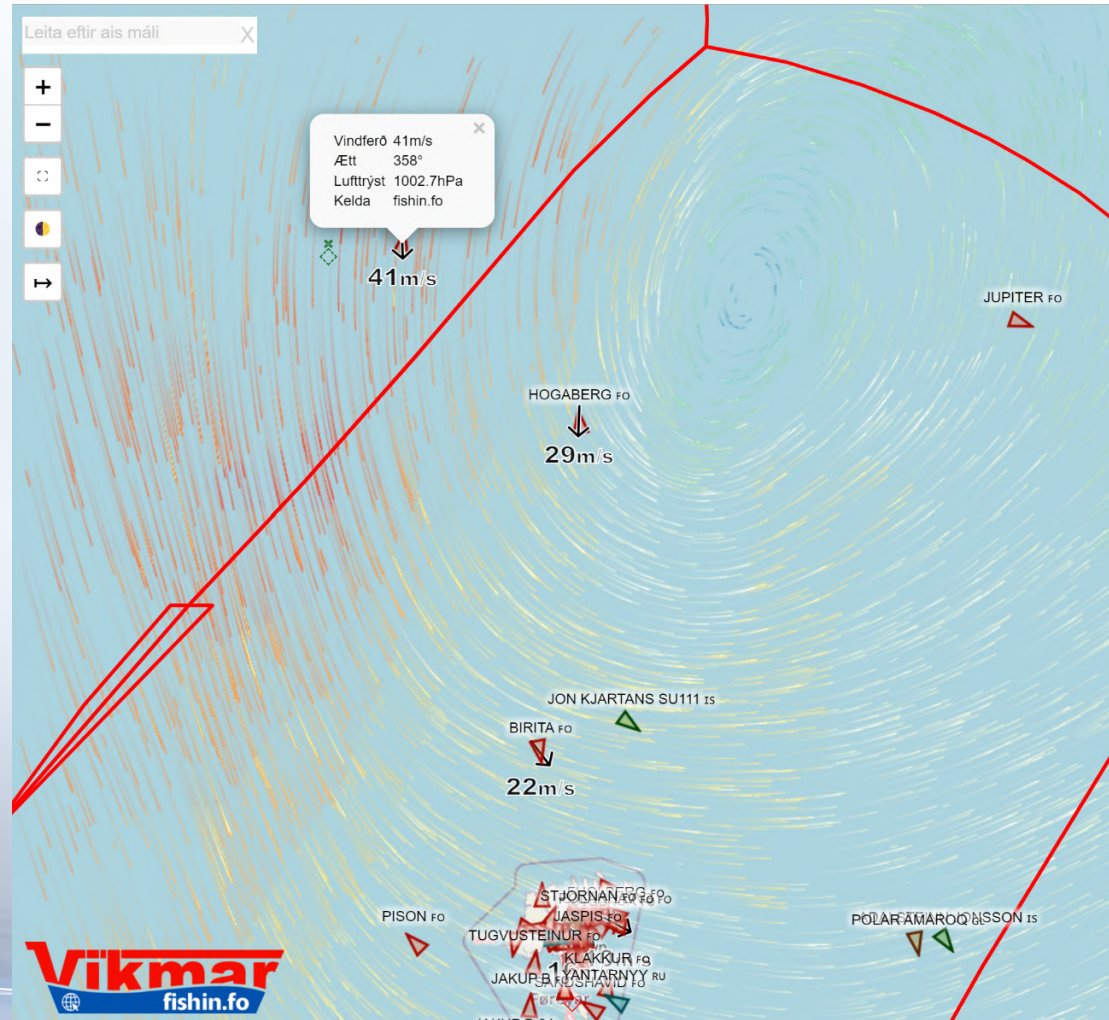
- Vikmar hefur savnað havflatu hita síðan 2016, og umfangur hetta nú knapt 13 milliónir punkt.
- Bláa linjan vísir trolsensor mætingar.



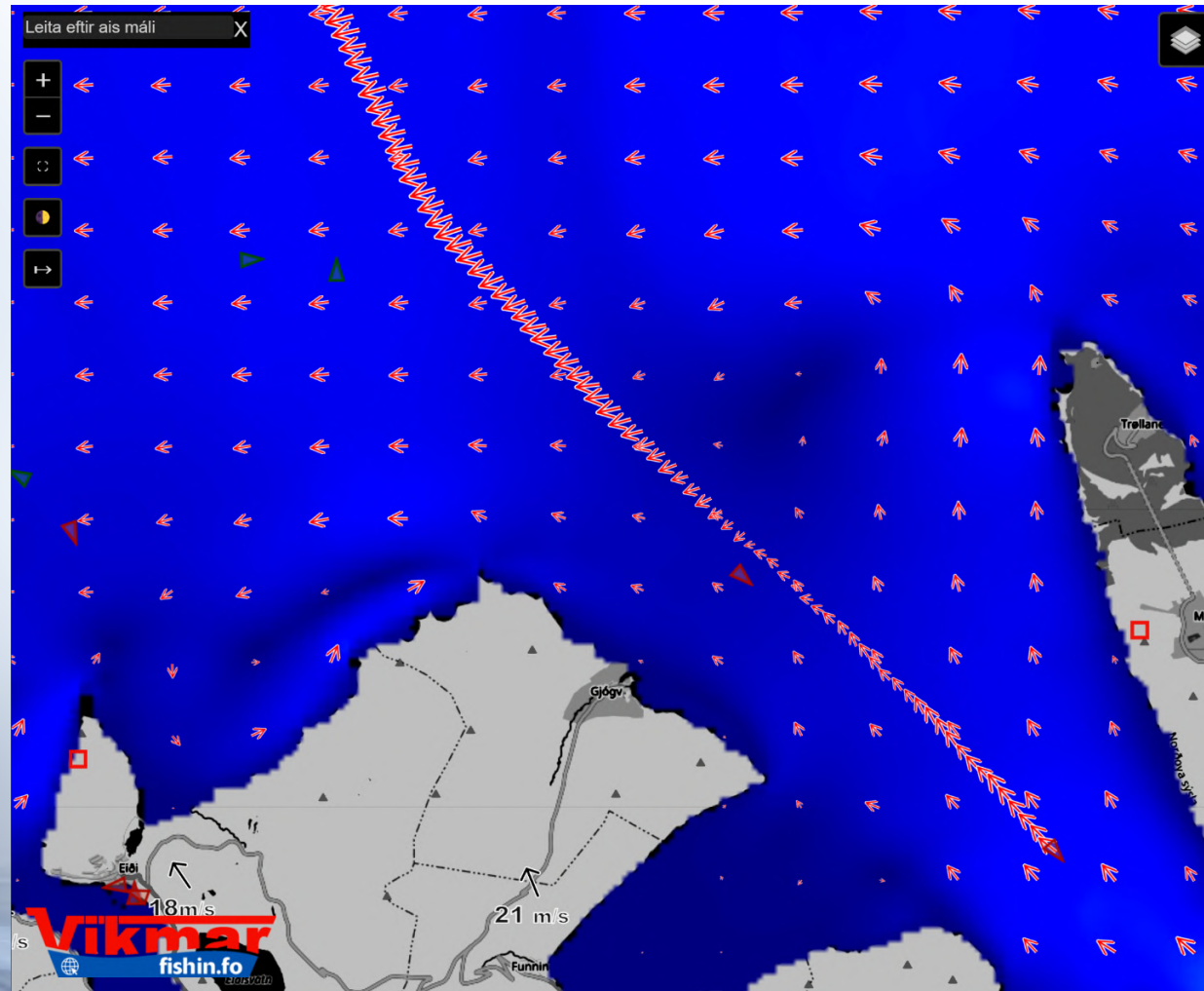
- Myndin vísir fartsúmráðið hjá skipum sum deila havflatuhita í tíðarskeiðnum frá 2020 og til nov. 2021



- Veðurdata verða eisini deild av skipum á fishin.fo. Hesi kunnu t.d. samanberast við veðurprognosu



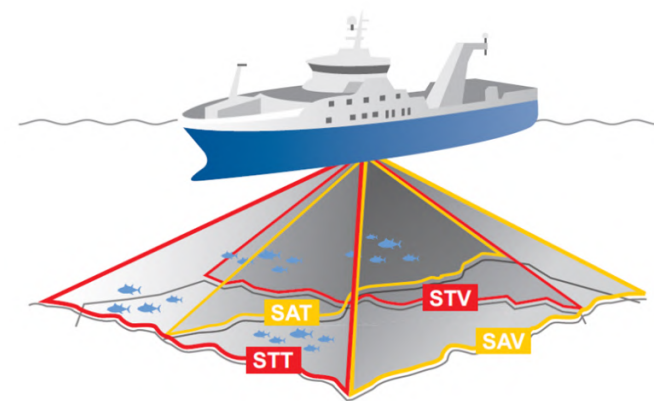
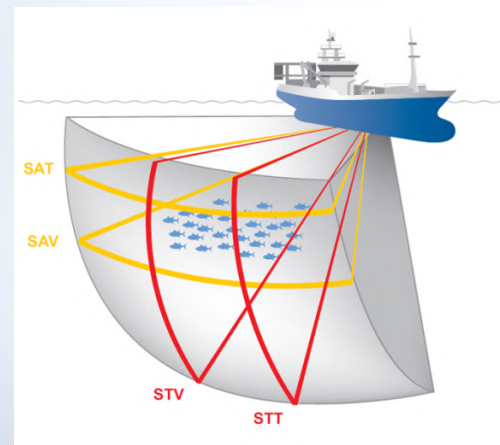



- Nýggjast á Fishin.fo er beinleiðis kortlegging av ráki! Ikki bara á havflatu, men niður til uml. 300m dýpi
- Á myndini síggja við beinleiðis mált rák frá skipi og rák-model frá Fróðskaparsetur Føroya.



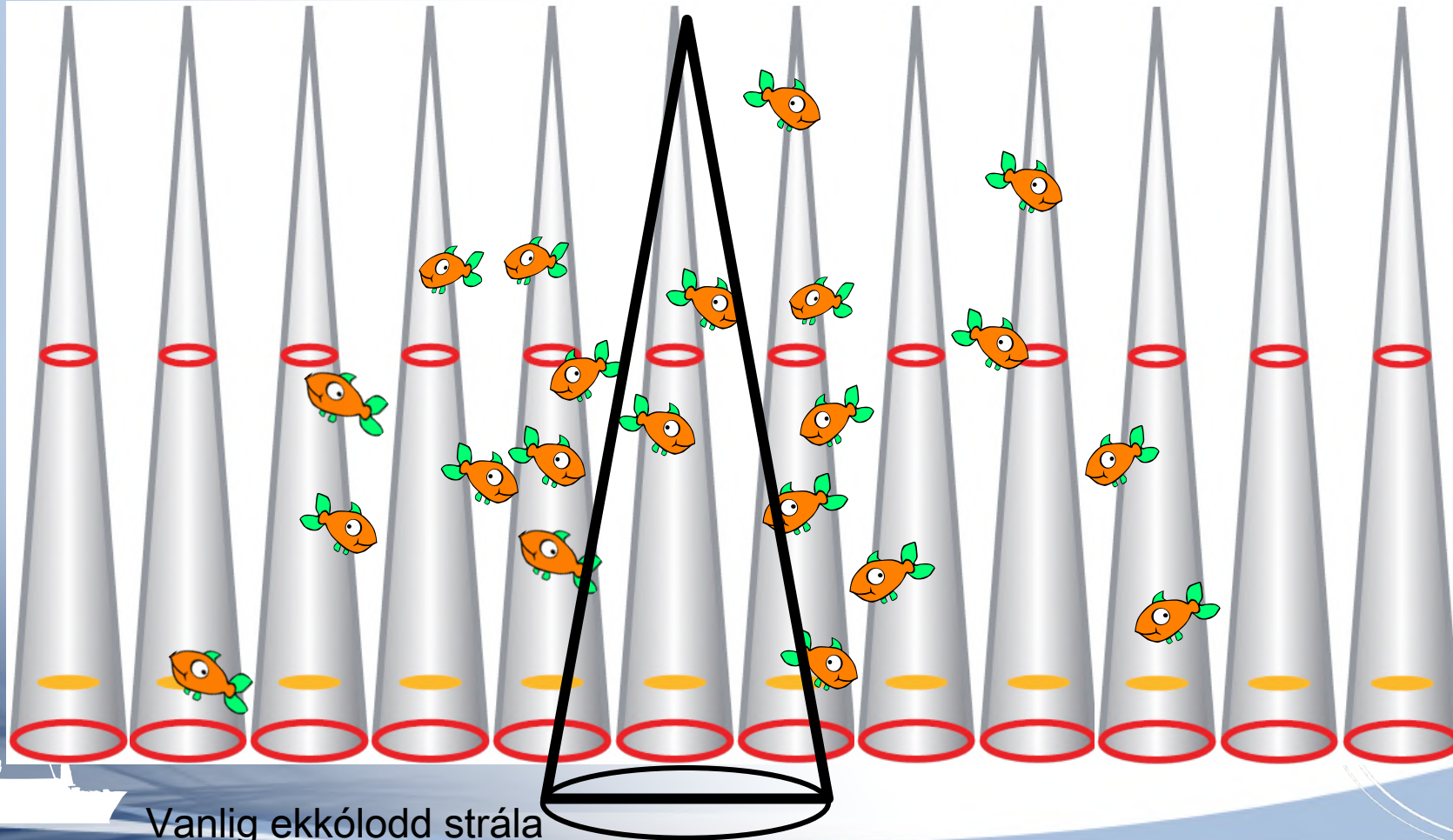
# Fishin.fo

- Framtíðar data til Fishin.fo
- Beinleiðis biomassa frá skipum
- Kortleggja fisk og fiskaslag


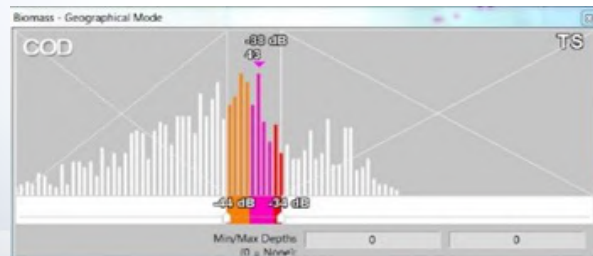

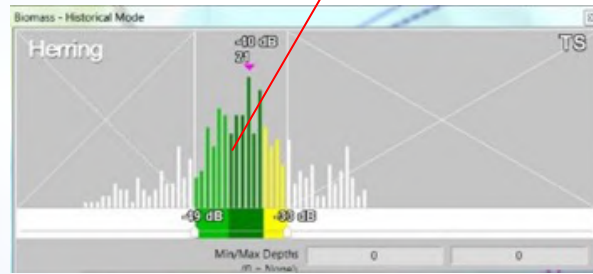
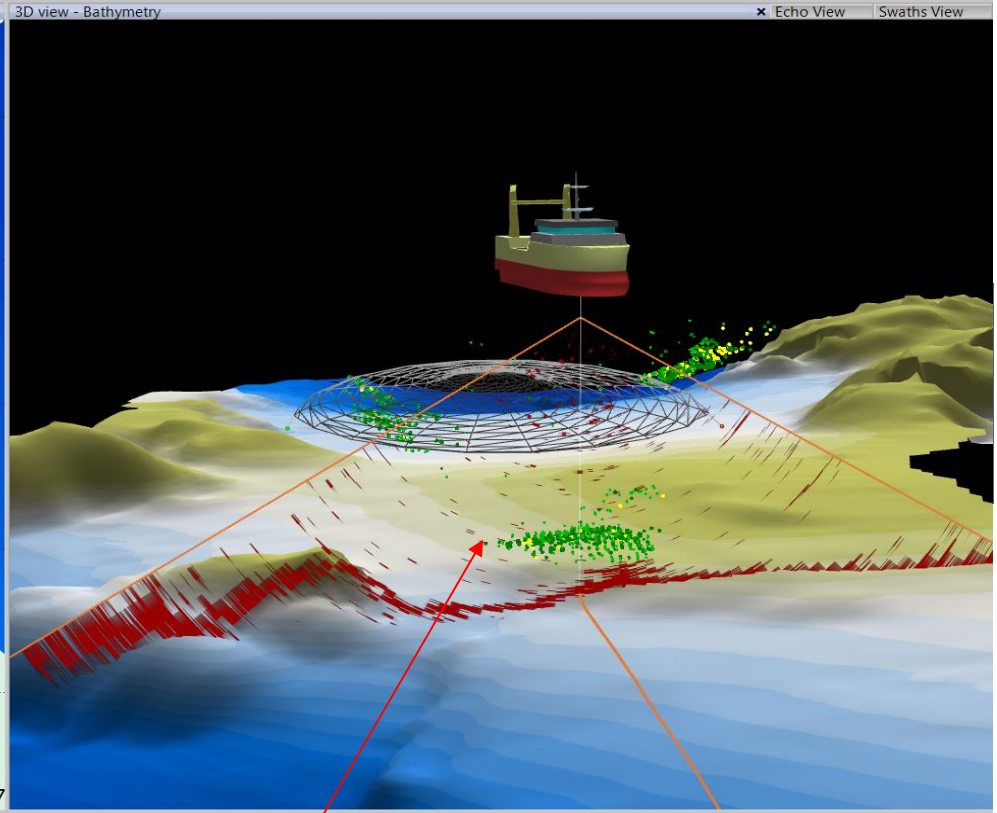
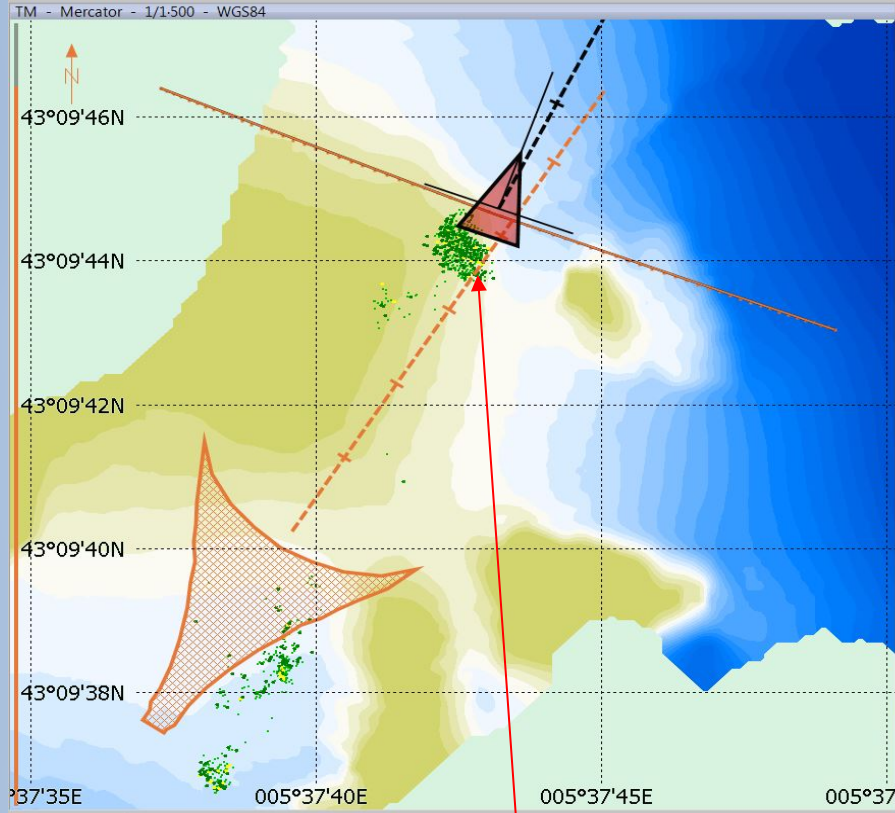


## Multibeam mátingar


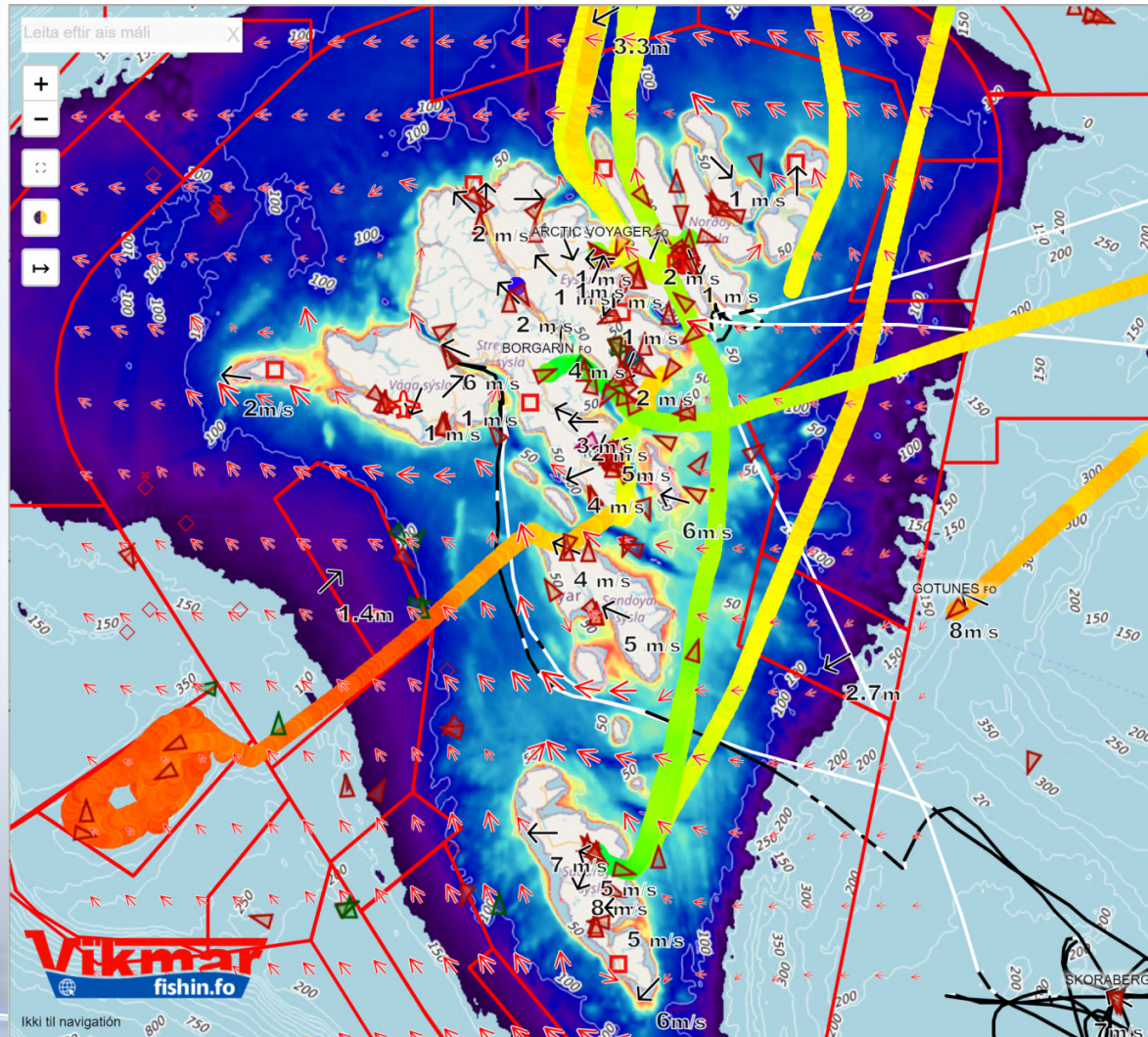
256 strálar x 256 strálar við SeapiX



Vanlig ekkólodd strála



- Fishin.fo fæst í einari gratis útgávu við avmarkingum, og gjalds útgávu sum gevur fleiri møguleikar.





## Sjóuppmátingar í framtíðini ?

